



## Galapagos Angel 8-day Cruise "B"

(Santa Cruz, Bartholomew, Isabela, Fernandina, Isabela, Floreana, Mosquera)



### Day 1: Sunday

#### SANTA CRUZ ISLAND


##### In the morning: Baltra Airport Arrival

Morning flight from Quito or Guayaquil to Baltra, Galapagos Islands.

You will arrive at Baltra Island in the morning. After passing through immigration and baggage claim, you will be met by a Galapagos Angel staff member and transferred to the yacht. You will be shown to your cabin where you will have some time to settle in before lunch and a welcome briefing.

##### In the afternoon: Bachas Beach

Bachas Beach is located on the north shore of Santa Cruz and is a beach for swimming. One of the few remnants of the U.S. World War II presence in the Galapagos, a floating pier, can be seen here. You may see flamingos, Sally Lightfoot crabs, hermit crabs, black-necked stilts, and whimbrels. Sea turtles also nest on the beach.



Bachas Beach, Santa Cruz Island

<b>Highlights &amp; Animals:</b>	World War II remnants. Sally Lightfoot crabs, hermit crabs, black necked stilts, whimbrels, sea turtles.
<b>Difficulty:</b>	Easy
<b>Type of Landing:</b>	Wet Landing
<b>Possible Activities:</b>	Hiking, snorkeling

### Day 2: Monday

#### SANTA CRUZ AND BARTHOLOMEW ISLANDS

##### In the morning: Dragon Hill

Situated on Santa Cruz Island, Dragon Hill is one of the newest visitor sites accessible to tourists in the Galapagos Islands. One of the lengthier Galapagos walking trails will lead visitors along a beach and up a trail to the lagoon lookout where bright flamingos, pintail ducks, and land iguanas can be spotted.



### Dragon Hill, Santa Cruz Island

<b>Highlights &amp; Animals:</b>	Land iguana nesting spot, Galapagos flamingos, common stilts, palo santo trees and cacti forest
<b>Difficulty:</b>	Easy
<b>Type of Landing:</b>	Dry Landing
<b>Possible Activities:</b>	Hiking, snorkeling

### In the afternoon: Pinnacle Rock

You will head to Bartholomew Island where the famous Pinnacle Rock is found. Bartholomew consists of an extinct volcano with a variety of red, orange, black and even green volcanic formations. We will take a trail of stairs to the summit of the volcano (about 30 or 40 minutes) where you will enjoy one of the best views of the islands! A beautiful beach surrounded by the only vegetation is perfect for snorkeling where you may even see and swim with Galapagos penguins.



### Pinnacle Rock, Bartholomew Island

<b>Highlights &amp; Animals:</b>	Pinnacle Rock, panoramic view, moonlike landscape, penguins, pioneer plants, lava cactus; snorkeling: penguins, reef sharks, rays, and great colorful fish.
<b>Difficulty:</b>	Moderate/Difficult
<b>Type of Landing:</b>	Dry & Wet Landings
<b>Possible Activities:</b>	Hiking, snorkeling, dinghy ride

## Day 3: Tuesday

### ISABELA AND FERNANDINA ISLANDS

### In the morning: Vicente Roca Point

Comprised of two separate coves, Vicente Roca Point is a large bay with spectacular sea life. Keep an eye out for seahorses, sea turtles, and the strange yet fascinating Mola mola (or sun fish) while you snorkel.



### Vicente Roca Point, Isabela Island

<b>Highlights &amp; Animals:</b>	Penguins, blue-footed boobies, terns, Nazca boobies, two types of sea lions. Sea turtles, rays and puffer fish.
<b>Difficulty:</b>	Easy/Moderate
<b>Type of Landing:</b>	No Landing
<b>Possible Activities:</b>	Snorkeling, dinghy ride

### In the afternoon: Espinoza Point

Crossing the Bolivar Channel that divides Isabela and Fernandina Islands, you will land at Espinoza Point, and after walking past a colony of marine iguanas and a group of sea lions, you will reach the island's highlight: the flightless cormorant nesting site. This area also provides a great opportunity to see the Galapagos hawk.



### Espinoza Point, Fernandina Island

<b>Highlights &amp; Animals:</b>	Flightless cormorant, marine iguanas, 'a'ā lava, sea lions, penguins, active volcano "La Cumbre".
<b>Difficulty:</b>	Moderate
<b>Type of Landing:</b>	Dry Landing
<b>Possible Activities:</b>	Hiking, snorkeling, dinghy ride

## Day 4: Wednesday

### ISABELA ISLAND

### In the morning: Tagus Cove

You will visit Tagus Cove on Isabela Island which is located across from Fernandina Island, near the Bolivar Channel dividing the two islands. This spot has been frequented by ships since the 1800s, using the area as an anchorage site. Trails winding by Lake Darwin up to a ridge display wonderful views.




### Tagus Cove, Isabela Island

<b>Highlights &amp; Animals:</b>	Penguins, flightless cormorants, Darwin Volcano & Lake
<b>Difficulty:</b>	Moderate/Difficult
<b>Type of Landing:</b>	Dry Landing
<b>Possible Activities:</b>	Hiking, snorkeling, dinghy ride, kayaking

### In the afternoon: Elizabeth Bay

Elizabeth Bay is located on the east coast of Isabela Island. The bay contains many islets, which can be visited by dinghy. Penguins and blue-footed boobies can be spotted on the rocky islets. With an abundance of marine life and clear water, the area is perfect for snorkeling and viewing schools of colorful fish, sea lions, and perhaps even sharks.



### Elizabeth Bay, Isabela Island


<b>Highlights &amp; Animals:</b>	Mangrove forest (unique in Galapagos), sea turtles, penguins, rays, herons and sea lions
<b>Difficulty:</b>	Easy/Moderate
<b>Type of Landing:</b>	Wet Landing
<b>Possible Activities:</b>	Dinghy ride, kayaking

## Day 5: Thursday

### ISABELA ISLAND

### In the morning: Urbina Bay

Urbina Bay is located at the base of Alcedo Volcano on the west coast between Tagus Cove and Elizabeth Bay. This area experienced a major uplift in 1954 causing the land to rise over 16 feet. The coast expanded half a mile out leaving marine life stranded on the new shore. This area is also a great place for snorkeling.



**Urbina Bay, Isabela Island**

<b>Highlights &amp; Animals:</b>	Land iguanas (the biggest in the Galapagos), hawks, coral reef, giant tortoises; snorkeling: turtles, rays, tropical fish
<b>Difficulty:</b>	Easy/Moderate
<b>Type of Landing:</b>	Wet Landing
<b>Possible Activities:</b>	Hiking, snorkeling

**In the afternoon:** Moreno Point

Moreno Point is located southwest of Elizabeth Bay. Here a dry landing onto what was once flowing lava is possible. The lava has left craters in its wake which formed crystal tide pools. By looking into the pools, you can peer into another world as the marine life drifts by your window. In the brackish pools of this area, you may see pink flamingos, white-cheeked pintails, and common gallinules. If you look carefully into the pools, you may see white-tip reef sharks and some sea turtles.



**Moreno Point, Isabela Island**


<b>Highlights &amp; Animals:</b>	Flamingos, gallinules, pintail ducks, turtles, white-tip reef sharks.
<b>Difficulty:</b>	Moderate/Difficult
<b>Type of Landing:</b>	Dry Landing
<b>Possible Activities:</b>	Hiking, snorkeling, dinghy ride

## Day 6: Friday

### ISABELA ISLAND

**In the morning:** Sierra Negra Volcano

Visit to the Sierra Negra Volcano, which is the largest basaltic caldera in the Galapagos with a diameter of 6.2 miles (10 km). The site offers impressive views and the opportunity to observe up to seven species of finches and a rich display of vegetation. The north side of the caldera provides evidence of its most recent volcanic activity in 2005.



### Sierra Negra Volcano, Isabela Island

<i>Highlights &amp; Animals:</i>	Basaltic caldera, stunning views, finches
<i>Difficulty:</i>	Difficult
<i>Type of Landing:</i>	Dry Landing
<i>Possible Activities:</i>	Hiking

#### **In the afternoon:** Arnaldo Tupiza Breeding Center

Arnaldo Tupiza Breeding Center is located about one mile (1.5 km) from Puerto Villamil. Here, tortoise populations from South Isabela, Sierra Negra Volcano, Cerro Azul, Cazuela, Cinco Cerros, Roca Union, San Pedro, Tables and Cerro Paloma have been bred in captivity. In total there are 330 juvenile and adult tortoises.



### Arnaldo Tupiza Breeding Center, Isabela Island

<i>Highlights &amp; Animals:</i>	Two of the five species of the giant tortoise
<i>Difficulty:</i>	Easy
<i>Type of Landing:</i>	Dry Landing
<i>Possible Activities:</i>	Hiking

## Day 7: Saturday

### FLOREANA ISLAND

#### **In the morning:** Devil's Crown

You will have a chance to snorkel around Devil's Crown which is the rocky remains of an offshore volcano sticking out of the water. This is a great location to spot a wide range of marine creatures.



**Devil's Crown, Floreana Island**

<i>Highlights &amp; Animals:</i>	Large array of marine species
<i>Difficulty:</i>	Moderate/Difficult
<i>Type of Landing:</i>	No Landing
<i>Possible Activities:</i>	Snorkeling, dinghy ride

**Afterwards:** Cormorant Point

Cormorant Point hosts a large flamingo lagoon where other birds such as common stilts and white-cheeked pintails can also be seen. The beaches on this island are distinct: The Green Beach is named so due to its green color, which comes from a high percentage of olivine crystals in the sand, and the Flour Sand Beach is composed of white coral.



**Cormorant Point, Floreana Island**

<i>Highlights &amp; Animals:</i>	Flamingoes, green-colored beach
<i>Difficulty:</i>	Easy
<i>Type of Landing:</i>	Wet Landing
<i>Possible Activities:</i>	Hiking, snorkeling, dinghy ride, kayaking

**In the afternoon:** Post Office Bay

You will land on a beach and head to a spot where 18th century whalers placed a wooden barrel used as an unofficial mail box. The custom continues to this day with Galapagos visitors. So, don't forget your postcards, and don't be surprised if the post card arrives to its destination before you even get home!



**Post Office Bay, Floreana Island**

<i>Highlights &amp; Animals:</i>	Post office barrel, nice sandy beach
<i>Difficulty:</i>	Easy
<i>Type of Landing:</i>	Wet Landing
<i>Possible Activities:</i>	Hiking, snorkeling

## Day 8: Sunday

### MOSQUERA ISLAND

**In the morning:** Mosquera Islet

Mosquera Islet is located between the islands of Baltra and North Seymour. This reef of rocks and coral (the result of an uprising) is only 160 meters across at its narrowest width. This island has one of the largest populations of sea lions and is home to many shorebirds. There have been occasional reports at this site of orcas feeding on sea lions.



**Mosquera Islet**

<i>Highlights &amp; Animals:</i>	Orcas, sea lions, shore birds
<i>Difficulty:</i>	Easy
<i>Type of Landing:</i>	Wet Landing
<i>Possible Activities:</i>	Hiking, snorkeling

**Afterwards:** Baltra Airport Departure

After this final visit, you will be transferred to the Baltra airport in time for your flight back to the mainland.

## 8-day Galapagos Cruise Itinerary "B"










**Please note:**

Itineraries are generally stable but may change due to weather, wildlife, safety, park regulations, guest abilities, or operational needs. Images shown are referential, and not all listed activities on each visitor point may be completed. Your guide and captain will always aim to choose the best possible itinerary.

**Sales**

 Toll Free: +1-877-209-7243  
 Direct Line: +593-2-602-4568

**Reservations**

 sales2@royalgalapagos.com  
 sales5@royalgalapagos.com  
 sales7@royalgalapagos.com

**Address**

12 de Octubre Ave. N26-48 and  
 La Coruña Ave. Mirage Tower,  
 office 6D. Quito - Ecuador